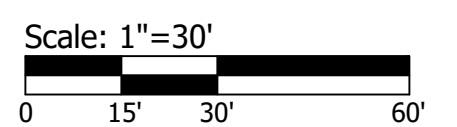


NORTHERN BULKHEAD OVERSHEETING:
 STA 31+10 AND STA 40+31
 PORT OF GALILEE: PHASE IV
 RHODE ISLAND DEPARTMENT OF ENVIRONMENTAL MANAGEMENT
 NARRAGANSETT, RHODE ISLAND

- NOTES:
- SUMPS ARE AS INDICATED ON PLAN IN ACCORDANCE WITH RI STANDARD DETAIL 4.4.0.
 - REDUCED SUMPS INDICATED SHALL BE 1'-6" MINIMUM. TWO (2) TEST PIT LOCATIONS NEEDED TO VERIFY EXISTING INVERT AT LOCATION OF PROPOSED MANHOLE



REVISIONS:

C	60% DESIGN	6/2/2025
D	90% DESIGN	8/1/2025
E	CRMC CAT. B	8/21/2025
F	DRAIN REVS	10/14/2025

PROJECT NO.: 23153.01
 DATE: SEPT 2025
 SCALE: AS NOTED
 DESIGNED BY: JPN
 CHECKED BY: TGD
 DRAWN BY: LMP
 APPROVED BY: TDT
 DRAWING TITLE:

DRAINAGE, GRADING & PARKING PLAN VIEW
 DRAWING NO.: CNB-106
 SHEET NO. 8 OF 19

CRMC CATEGORY B SUBMISSION
 IF PRINTED 11X17 DRAWING IS HALF SIZE



SCALE ADJUSTMENT GUIDE
 0" = 1"
 BAR IS ONE INCH ON ORIGINAL DRAWING

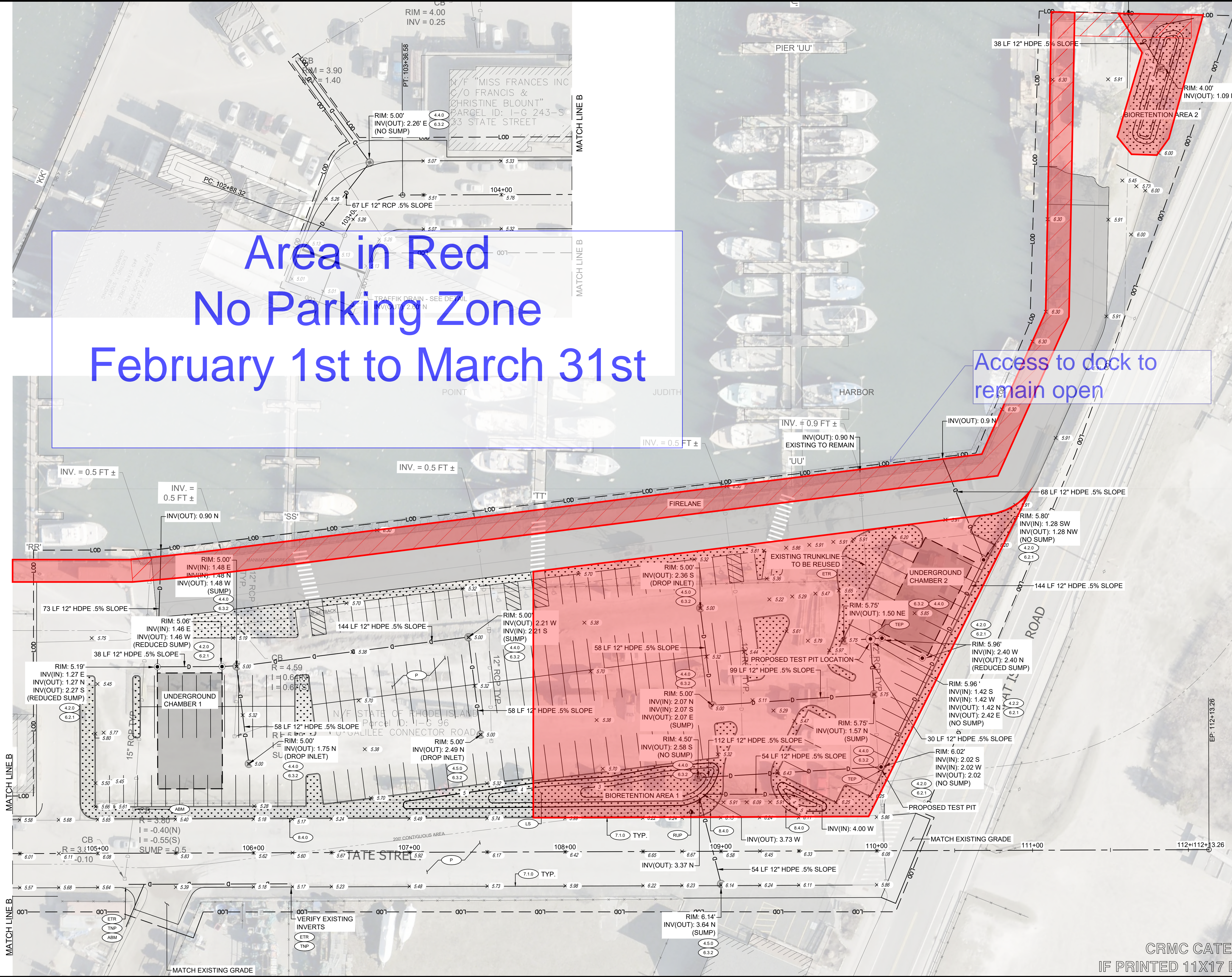
NORTHERN BULKHEAD OVERSHEETING:
 STA 31+10 AND STA 40+31
 PORT OF GALILEE, PHASE IV
 RHODE ISLAND DEPARTMENT OF ENVIRONMENTAL MANAGEMENT
 NARRAGANSETT, RHODE ISLAND

REVISIONS:

C	60% DESIGN	6/2/2025
D	90% DESIGN	8/1/2025
E	CRMC CAT. B	8/21/2025
F	DRAIN REVS	10/14/2025

PROJECT NO.: 23153.01
 DATE: SEPT 2025
 SCALE: AS NOTED
 DESIGNED BY: JPN
 CHECKED BY: TGD
 DRAWN BY: LMP
 APPROVED BY: TDT
 DRAWING TITLE:

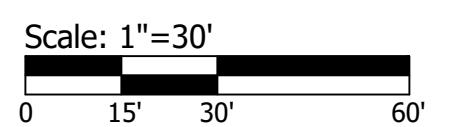
DRAINAGE, GRADING & PARKING PLAN VIEW
 DRAWING NO.: CNB-106
 SHEET NO. 8 OF 19



Area in Red
 No Parking Zone
 February 1st to March 31st

Access to dock to remain open

- NOTES:
- SUMPS ARE AS INDICATED ON PLAN IN ACCORDANCE WITH RI STANDARD DETAIL 4.4.0.
 - REDUCED SUMPS INDICATED SHALL BE 1'-6" MINIMUM. TWO (2) TEST PIT LOCATIONS NEEDED TO VERIFY EXISTING INVERT AT LOCATION OF PROPOSED MANHOLE



CRMC CATEGORY B SUBMISSION
 IF PRINTED 11X17 DRAWING IS HALF SIZE