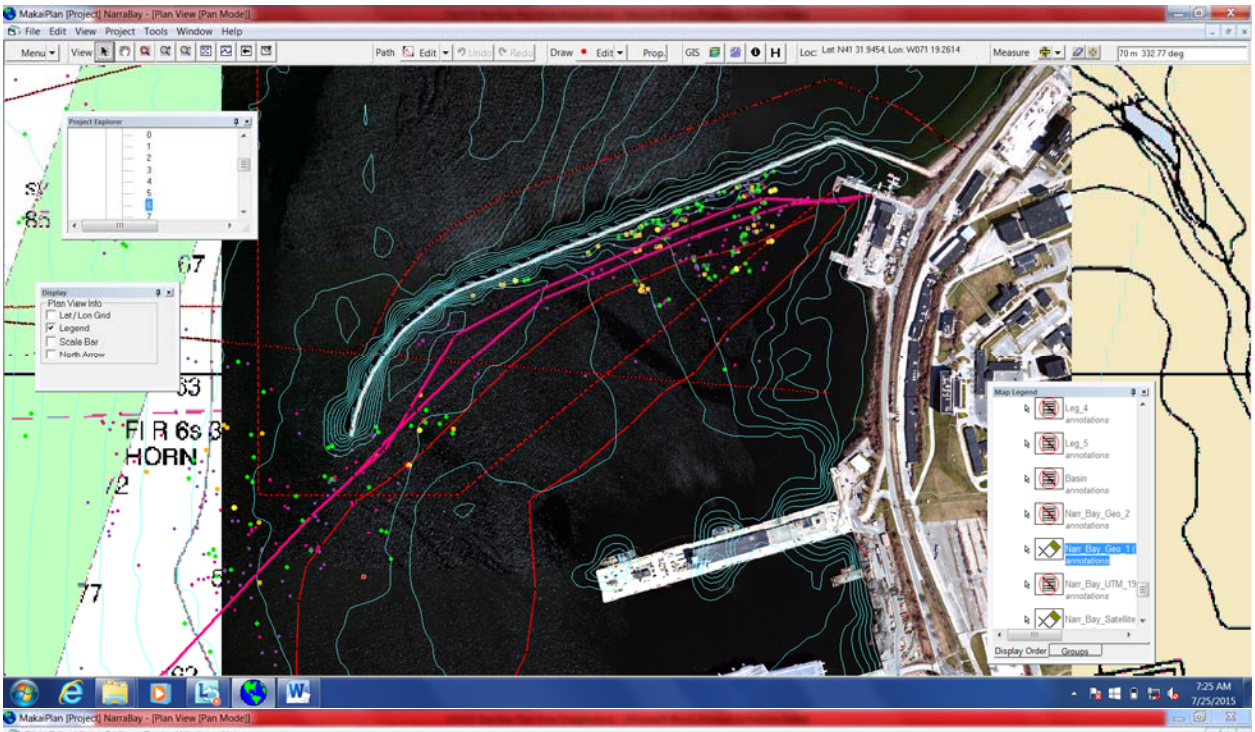
MakaiPlan [Project] NarraBay - [Plan View [Pan Mode]]
File Edit View Project Tools Window Help
Menu View Path Edit Undo Redo Draw Edit Prop. GIS Loc: Lat N41 31.9454, Lon W071 19.2614 Measure 70 m 332.77 deg
Project Explorer
Display
Plan View Info
Lat / Lon Grid
Legend
Scale Bar
North Arrow
Fl R 6s
HORN
Map Legend
Leg_4 annotations
Leg_5 annotations
Basin annotations
Narr_Bay_Geo_2 annotations
Narr_Bay_Geo_1 annotations
Narr_Bay_UTM_19 annotations
Narr_Bay_Satellite
Display Order Groups
7:25 AM 7/25/2015

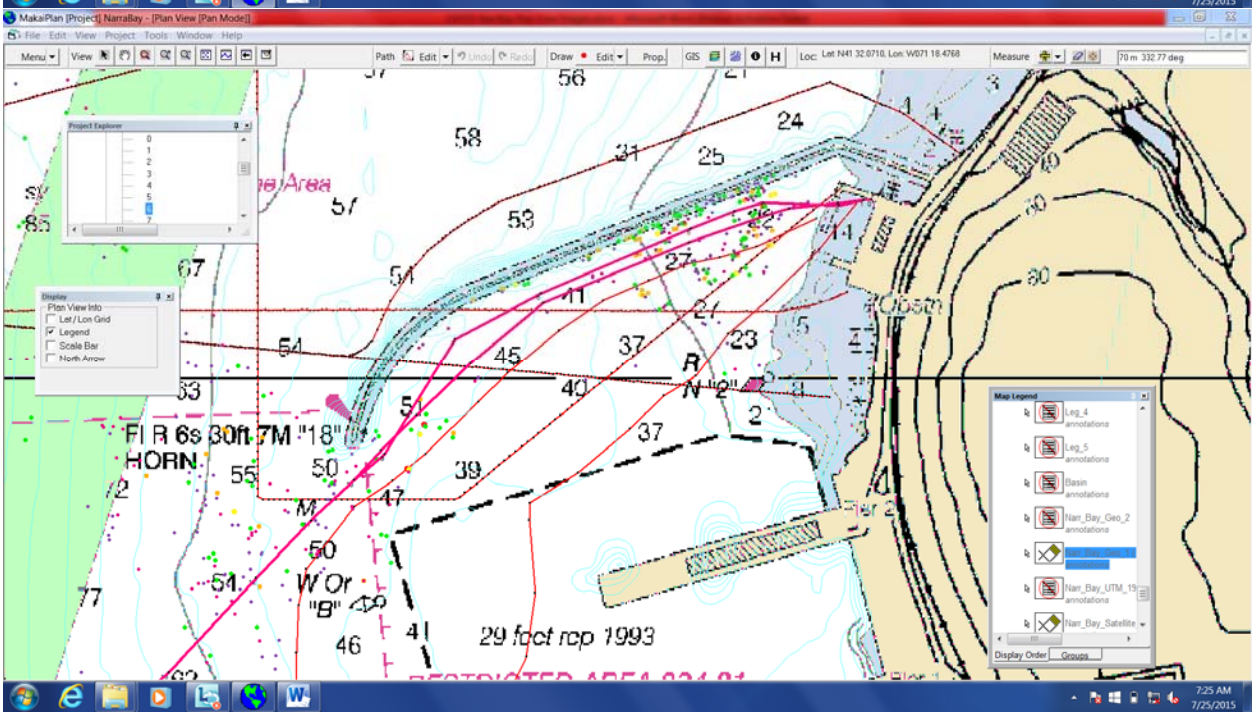
MakaiPlan [Project] NarraBay - [Plan View [Pan Mode]]
File Edit View Project Tools Window Help
Menu View Path Edit Undo Redo Draw Edit Prop. GIS Loc: Lat N41 32.0710, Lon W071 18.4768 Measure 70 m 332.77 deg
Project Explorer
Display
Plan View Info
Lat / Lon Grid
Legend
Scale Bar
North Arrow
Fl R 6s 30ft 7M "18"
HORN
29 foot rcp 1993
Map Legend
Leg_4 annotations
Leg_5 annotations
Basin annotations
Narr_Bay_Geo_2 annotations
Narr_Bay_Geo_1 annotations
Narr_Bay_UTM_19 annotations
Narr_Bay_Satellite
Display Order Groups
7:25 AM 7/25/2015

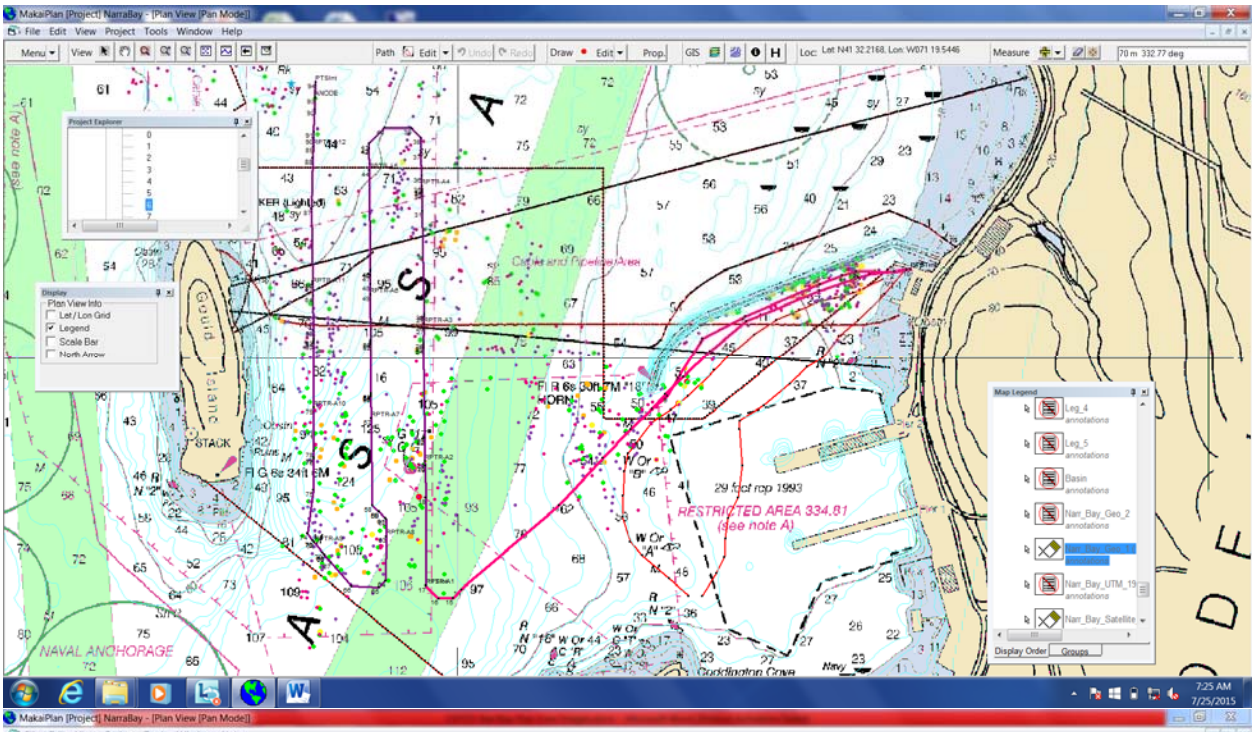
MakaiPlan [Project] NarraBay - [Plan View [Pan Mode]]
File Edit View Project Tools Window Help
Menu View Path Edit Undo Redo Draw Edit Prop. GIS Loc: Lat N41 32.2168, Lon W071 19.5446 Measure 70 m 332.77 deg
Project Explorer
Display
Plan View Info
Lat/Lon Grid
Legend
Scale Bar
North Arrow
Map Legend
Leg_4 annotations
Leg_5 annotations
Basin annotations
Narr_Bay_Geo_2 annotations
Narr_Bay_UTM_19 annotations
Narr_Bay_Satellite
Display Order Groups
RESTRICTED AREA 334.81
(see note A)
NAVAL ANCHORAGE
Gould Island
STACK
Cable and Pipeline Area
Goddington Cove
7:25 AM
7/25/2015

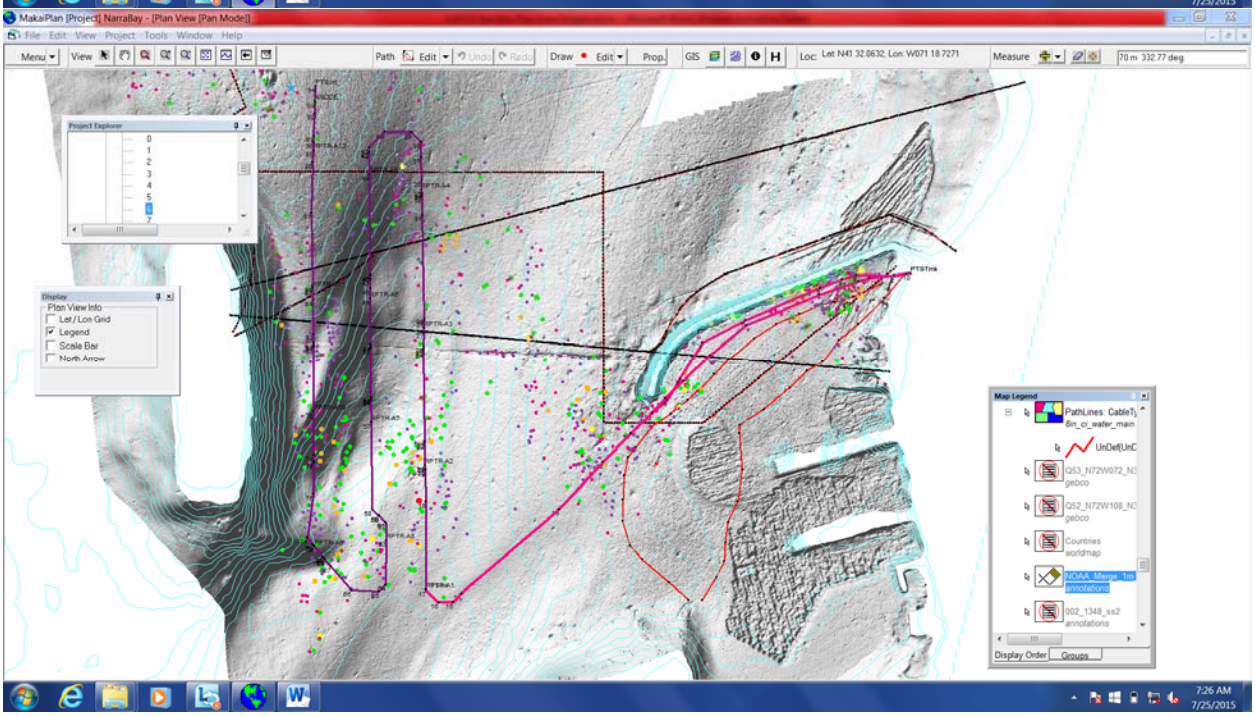
MakaiPlan [Project] NarraBay - [Plan View [Pan Mode]]
File Edit View Project Tools Window Help
Menu View Path Edit Undo Redo Draw Edit Prop. GIS Loc: Lat N41 32.0632, Lon W071 18.7271 Measure 70 m 332.77 deg
Project Explorer
Display
Plan View Info
Lat/Lon Grid
Legend
Scale Bar
North Arrow
Map Legend
PathLines: CableTy
fin_ci_water_main
UnDef(UnD
Q53_N72W072_N3 gebco
Q52_N72W108_N3 gebco
Countries worldmap
NOAA_Merge_1m annotations
002_1348_ss2 annotations
Display Order Groups
PTSTrk
7:26 AM
7/25/2015

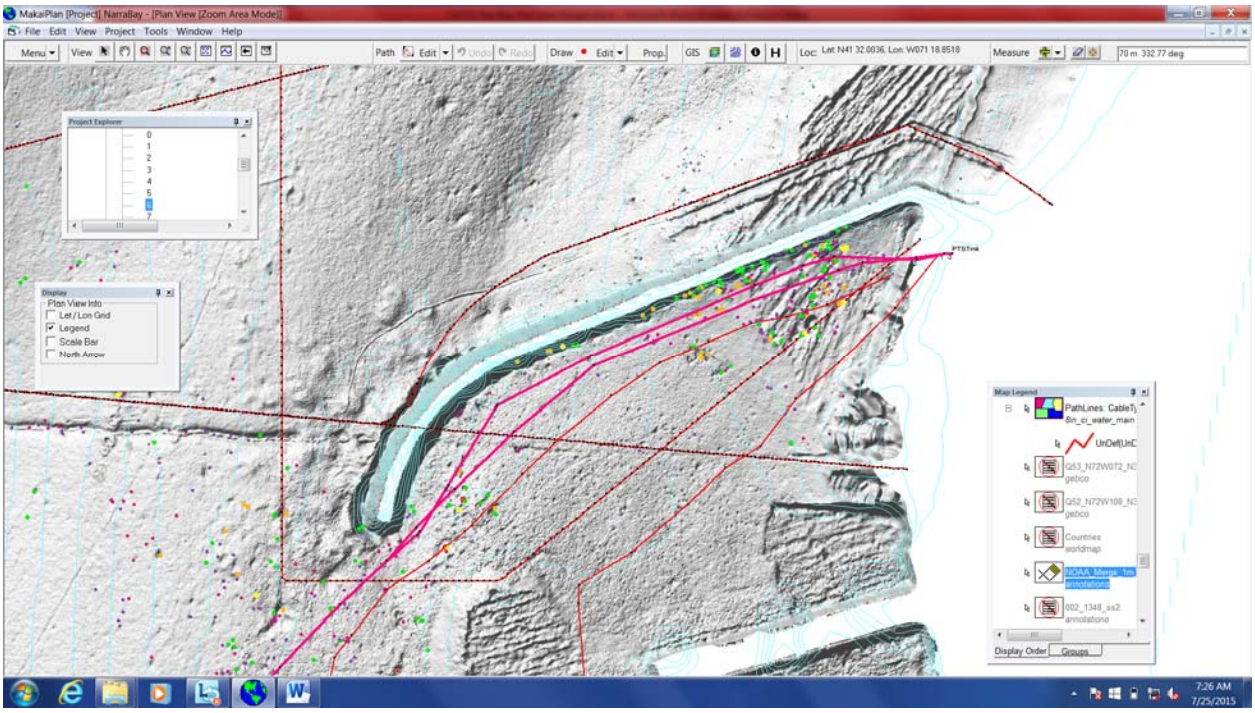
MakaiPlan [Project] NarraBay - [Plan View (Zoom Area Mode)]
File Edit View Project Tools Window Help
Menu View Path Edit Undo Redo Draw Edit Prop. GIS
Loc: Lat N41 32.6036, Lon W071 18.8518
Measure
70 m 332.77 deg
Project Explorer
0
1
2
3
4
5
6
7
Display
Plan View Info
Lat / Lon Grid
Legend
Scale Bar
North Arrow
PTSTrnk
Map Legend
PathLines: CableTy
8in_ci_water_main
UnDef(UnD
Q53_N72W072_N
gebco
Q52_N72W108_N
gebco
Countries
worldmap
NOAA_Merge_1m
annotations
002_1348_sx2
annotations
Display Order
Groups
7:26 AM
7/25/2015