







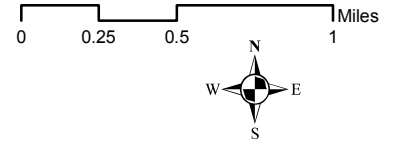


Shellfish Growing Area Classification Codes

-  Approved
-  Seasonal Closure
-  Shellfishing Prohibited
-  Growing Area Boundary
-  Upper Narragansett Bay Conditional Area - A
-  Block Island Seasonal Closure A,C
-  Block Island Seasonal Closure B
-  Marina Facility Seasonal Closure

Rhode Island Department
of
Environmental Management
Office of Water Resources
Shellfish Program



This map is provided only as a general reference for the areas listed as prohibited, seasonal closure or conditional closure in the publication entitled "Notice of Polluted Shellfishing Grounds May 2018". Please refer to that document for the complete legal description of the numbered shellfish closure areas shown here. This map also serves as the legal description for the areas open to shellfishing. Taking of shellfish is prohibited from any waters located on the landward side of the boundary line of waters listed as approved (high tide mark) and the landward side of the boundary line of waters listed as prohibited, conditional closure or seasonal closure, regardless of whether the specific waters are shown or noted as prohibited on the attached maps. At locations where the boundary line crosses water, the boundary shall be a straight line connecting the high tide mark on either side of the water along the main shoreline.

**Point Judith and
Potters Ponds
Growing Area 10
May 2018 - May 2019**

